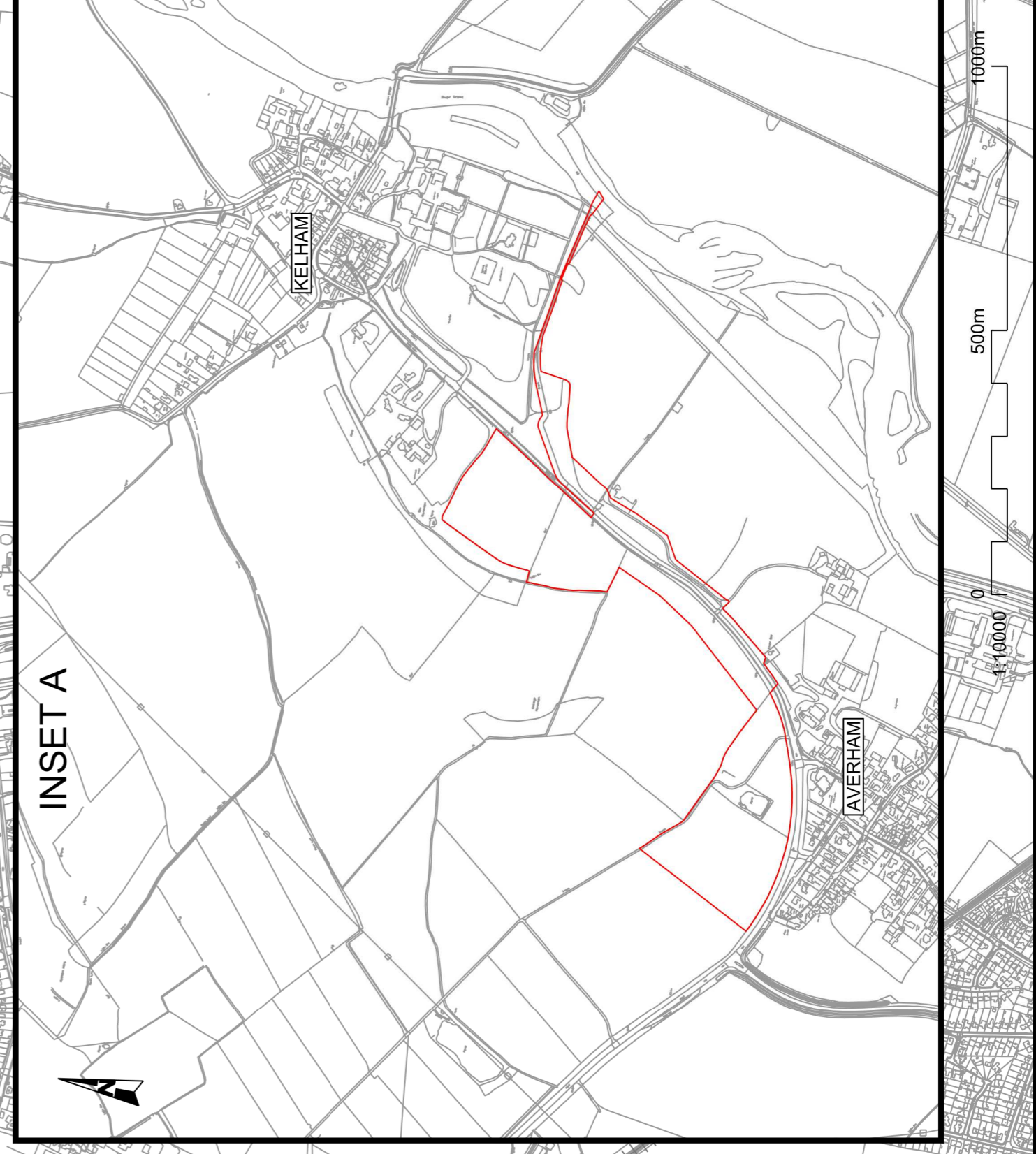
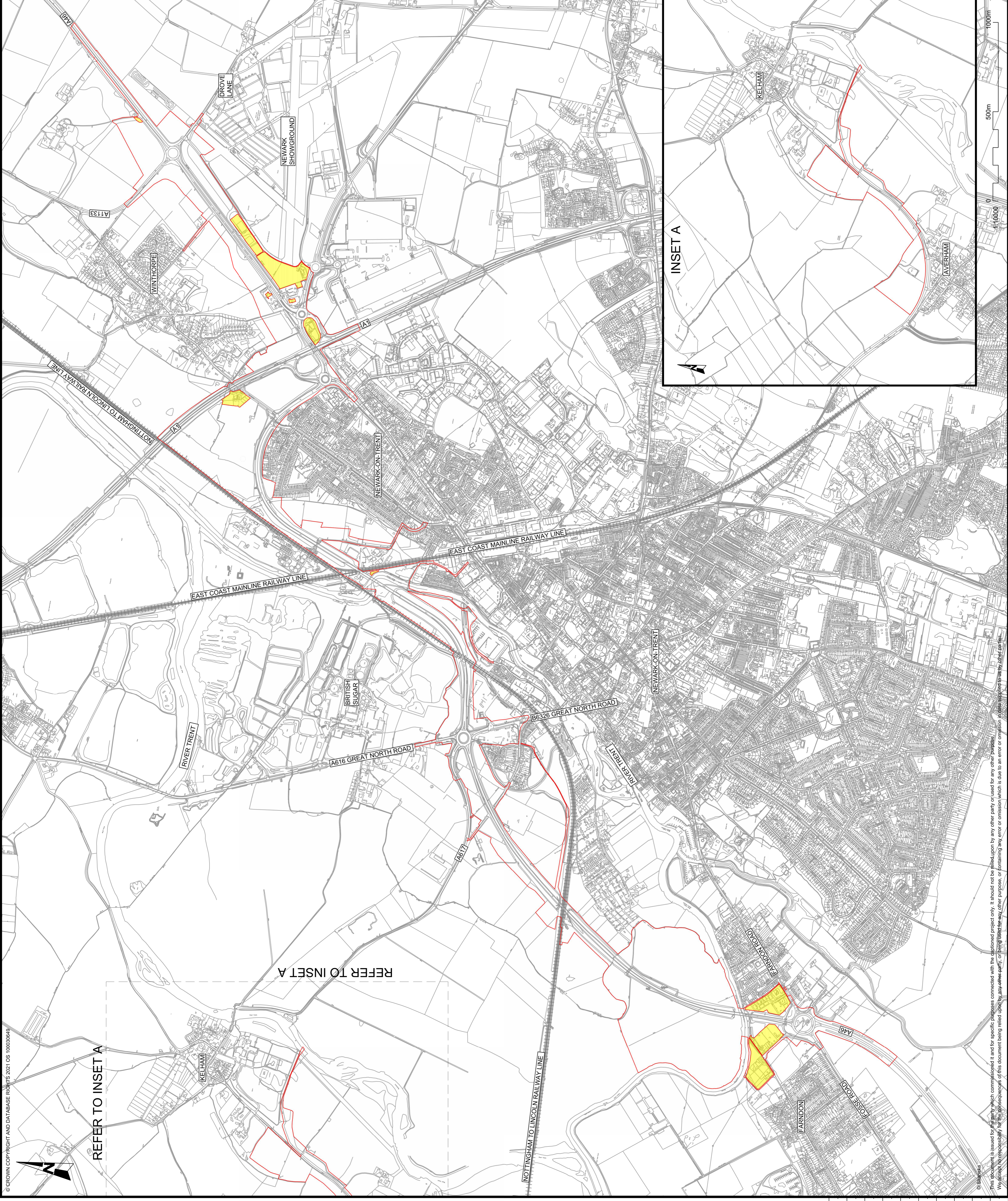


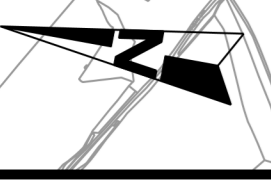
**NOTES**  
 1. ALL DIMENSIONS ARE IN METRES UNLESS STATED OTHERWISE.  
 2. THESE PLANS SHOULD BE READ IN CONJUNCTION WITH OTHER PLANS AND DOCUMENTS IN THE DEVELOPMENT CONSENT ORDER (TR010065/APP/3.1), IN PARTICULAR THE BOOK OF REFERENCE.

**KEY:**  
 ORDER LIMITS  
 LAND NOT INCLUDED IN ORDER LIMITS

DCO APPLICATION	21/11/23	SG	JS	HF
AMENDMENT DETAILS		ORIG	CHKD	APPD
CLIENT	national highways			
PURPOSE OF ISSUE	DCO APPLICATION			
DEVELOPMENT CONSENT ORDER NUMBER	TR010065			
PROJECT TITLE	A46 NEWARK BYPASS			
DRAWING TITLE	FIGURE 1.1 SCHEME ORDER LIMITS			
ORIGINAL SIZE	A1	SCALE	1:10000	
DRAWING NUMBER	HE551478	ORIGINATOR	SKAG	LLO
LOCATION	CONWI_CONW	DR	CH	10000
PROJECT REF NO.	HE551478	REVISION	C01	



© CROWN COPYRIGHT AND DATABASE RIGHTS 2021 OS 100030649



REFER TO INSET A

REFER TO INSET A

This document is issued for the party which commissioned it and for specific purposes connected with the captioned project only. It should not be relied upon by any other party for any other purpose, or containing any error or omission which is due to an error or omission in this document being relied upon by any other party, or being used for any other purpose, or containing any error or omission which is due to an error or omission in this document being relied upon by any other party.